









# Comprehensive Plan - Future Land Use 2011: Town of Silt, CO



0 250 500 1,000 1,500 2,000 Feet

- |  |   |  |
|--|---|--|
|  Agricultural/Rural Residential Reserve |  Natural Resource Extraction/Future Public Quasi-Public Parks & Open Space |  Recreation Commercial          |
|  Downtown                               |  Neighborhood Residential  |  Service and Commercial Support |
|  Mixed Use/Neighborhood Center          |  Public/Quasi Public Parks & Open Space                                    |  Walkable Residential           |